

HOLIDAY GUIDE

« *Les Tiny Houses de Nivalella* »

Contact Letizia : 06.65.73.60.99

Contact Dumè : 06.19.33.14.82

If you phone between 10PM et 8:30AM, please phone 2 times in a row

We welcome you to our home and hope that your accommodation and our tips will help you have the best possible stay in Corsica!

Click on the title to go directly on the page

INTERNAL REGULATION, Please read carefully	3
GUIDE OF THE HOUSE	4
INSIDE	4
OUTSIDE	5
YOUR CHECK OUT	5
USEFULL ADRESSES	6
ADVICES TO DISCOVER OUR ISLAND	6
FIGARI & SOUTH WEST COAST	7
WILD BEACHES	7
HIKES & WALKS	10
RESTAURANTS	13
ACTIVITIES	14
CORSICAN PRODUCE GROCERY STORES	14
BONIFACIO	15
BEACHES	15
DISCOVER THE GENOVESE CITY	18
RIDES	19
ACTIVITIES	22
RESTAURANTS	24
CLUBBING	26
EVENTS	26
CORSICAN PRODUCE GROCERY	27
PORTO-VECCHIO & ALTA ROCCA	28
BEACHES	28
THE RIVER	31
THE MOUNTAIN	33
ACTIVITIES	35
RESTAURANTS	36
CLUBBING	37
AND WHAT DOING WHEN IT'S RAINING A LOT	37

INTERNAL REGULATION, Please read carefully

For your comfort, we have taken particular care in decorating, furnishing and fitting out your accommodation. Concerned that it maintains the same quality for each of our guests over time, here is a list of recommendations that you ask you to take into consideration. That said, an incident can happen to anyone, do not hesitate to let us know if it happens and we will make sure to remedy it as soon as possible.

OUTSIDE :

- Thank you for being discreet from 22:00 to 9:00 for the tranquility of your neighbors.
- **Please avoid slamming car doors when you leave early or come home late so as not to wake up the inhabitants of the tiny house near the car park.**
- Thank you for respecting your parking space so as not to interfere with the maneuvers of the occupants of the other tiny house.
- **IT IS STRICTLY FORBIDDEN TO FEED THE MONTONS.**
- Do not manipulate the fence which would deform it.
- **FIRE RISK:** smokers should never throw their cigarette butts on the ground and **THE USE OF CANDLES IS STRICTLY PROHIBITED INDOORS AND OUTDOORS.**
- **ALWAYS CLOSE THE DOORS OF THE WOODEN CABINS (DOORS TORN OFF BY THE WIND, WASHING MACHINE DAMAGED BY THE RAIN ...).**

INSIDE :

- The accommodation is non-smoking.
- **CLEANING:** the tiny house and the terrace are to be returned without dirt such as grease, crumbs, hand prints on the furniture and windows, soiling in the toilet or the shower tray. The dishes must be put away and the garbage cans cleared. On our side, we offer you additional cleaning costs (checking dishes and kitchen equipment, sanitary disinfection and cooking, change of linen, dust, windows, floor cleaning). **Any overrun of the normal time will be charged to you at 30€ per hour.**
- Towels and sheets are provided free of charge and should not be used at the beach. **Stained or damaged linen will be charged.**
- Thank you to the children not to cling to the fence of the garden, not to deteriorate the furniture or decoration, or not to color on the sheets (the felt does not go to the wash).
- **EMPTY THE CONTAINER OF THE PLANCHA** and turn it off immediately after use.
- Do not use abrasive sponges on household appliances and furniture
- **DO NOT THROW ANYTHING OTHER THAN TOILET PAPER IN THE TOILET** (wipes in the toilet = clogged toilet).
- Do not use bleach (cleaning products provided).
- Indoor furniture should not be moved outside.
- Do not eat on the bed (risk of spilled drinks on the duvet).
- Do not sleep on beds without mattress pads.
- Do not let animals into the accommodation.
- Do not leave the air conditioning on when the windows are open.
- Do not use baby equipment outside the property and clean it upon return.
- **If you watch Netflix, you must log in to your account. If you subscribe to Netflix or order video on demand on our account, you will be asked to reimburse us.**

Departures are before 10:00.

Do not hesitate to tell us about the negative points that you may encounter in our rental because any remark is constructive and allows us to improve...

GUIDE OF THE HOUSE

INSIDE

THE CLEANING :

Cleanliness is essential to feel at home. However, if you notice an omission, do not hesitate to tell us! We ourselves maintain the **sheets and towels** which are provided to you **free of charge**. The pillow covers are systematically changed. Mattress pads and throws are disinfected with an appropriate aerosol. To avoid energy waste, we have chosen to only iron the pillowcases.

FOR YOUR CONFORT :

It is not convenient to buy certain products to use them only for a few days. This is why **we provide you with free** cleaning products, for washing dishes, garbage bags, and basic condiments (salt, pepper, oil for the plancha). If you are heavy consumers of certain products, please provide for them in your shopping.

WIFI :

To connect, select the "TINY " network.

THE TELEVISION :

By default, the TV is set to the "home" icon. Press to the right of the circle of the remote control to select cable ("Oqee Free") or terrestrial television ("Live TV"). To enter a channel number, press the button at the top left "123".

If you watch NETFLIX, you need to sign in with your account.

THE MICROWAVE :

[Click here to see the video](#) to select microwave, grill, convection or mixed mode.

BATHROOM / WC :

- **Please do not throw wipes in the toilets which will certainly end up clogged (not funny...).**
- **Do not leave the door open against the air conditioning, as it will stop automatically.**

BREAKDOWNS OR POSSIBLE PROBLEMS :

- **The portal doesn't open:** [Click here to watch the video to open it manually.](#) In case you can't play the video: On the pole is a key box. The code to open it is 6512. On the arm of the gate, remove the small cover and insert the small key. Pull the lever to unlock the gate. Then unlock the lock with the large key. After your passage, close the gate, put the small key back to lower the lever, and store the key in the key box.

PLEASE TELL US SO THAT WE CAN FIX IT AS SOON AS POSSIBLE.

- **Ants:** In summer, the extreme south is periodically invaded by ants which even enter houses. If so, you have a bomb under the sink to spray before leaving the dwelling. If the problem persists, do not hesitate to let us know so that we can come and put anti-ant gels.
- **Bulbs/batteries:** There are bulbs and batteries for the remote controls in a drawer under your bed.
- **Smoke detector:** In the basket on the headboard, a powerful alarm sounds when the batteries are almost empty, you can turn it off and let us know so that we can replace it.

OUTSIDE

ROAD LIGHTING :

You can turn the lights on and off by pressing the 2nd button on the remote control of the gate.

THE GARDEN :

- **The gate:** It must always be closed so that wandering cows do not cause major damage in the garden. If it does not close, please let us know.

The gate is under video surveillance, the camera only films the entrance to respect your privacy.

- **Garden maintenance:** we always try to do the maintenance of the garden at the beginning of your stay, it may happen that we have to do it during your stay while you are away. If we need to come for maintenance while you're here, **we'll send you a message** to let you know we're coming.

THE PLANCHA (barbecue) :

- No need to open / close the gas, there is a secure mouthpiece.

- To cook, lower the power slightly and add a little oil. Do not lower the lid during cooking and do not cut your food directly on the plate.

- So that your plancha is clean for your next use, pour water with the pitcher on the hot plate just after cooking your food (**after removing excess fat so as not to have hot fat splashes on you in contact with water**), scraping the cast iron with your flat spatula, and evacuating the water towards the collection container. **Do not forget to remove the collection container immediately**, so that it does not overflow with greasy water the next time you use it.

Above all, **turn off as soon as cooking/cleaning is finished because of the risk of fire.**

BINS :

There are containers on the road on the right before the turn. Glass sorting is done on roadside containers.

MOSQUITOS :

Mosquito periods can be inconvenient: there is repellent cream in the bathroom. If you wish, we can spread a spreading product in the garden while you are away.

ANIMALS :

Above all, never feed the sheep because they will then howl at the top of their voices in front of the Tiny houses to have food again, which can become unpleasant.

Since cats can climb the fences, they like to come and see you for a few cuddles. We thank you for not bringing them in because then they take up residence and can disturb the allergic people who will come after you. If they try to get in and bother you, please let us know.

YOUR CHECK OUT

Departures are before 10:00 a.m.

If you are leaving very early or we cannot be there when you leave, we will provide you with the code to deposit the keys in the key box located next to the front door.

We ask you to respect the instructions received by message the day before your departure

This allows us to clean up in good conditions so that people arriving after benefit from the same services as you.

USEFULL ADRESSES (Figari: 1 km, Pianottoli: 8 km, Bonifacio: 18 km, Porto-Vecchio: 23 km)

Food shop : - Figari: SPAR - Pianottoli: UTILE - Porto-Vecchio: Géant, Hyper U


Bakery : - Figari : bread au SPAR - Pianottoli : bakery at UTILE

Tobacco, La Poste / cash dispenser, pharmacy : Figari

Petrol station : Pianottoli, at the exit of the village, with washing station for your rental car

Emergency : call 15 or 18, hospitals at Bonifacio and Porto-Vecchio

ADVICES TO DISCOVER OUR ISLAND


 Very damaged roads, high vehicles recommended


 The favorites of our guests

 Sunset to see

 Corsican singing and guitar evenings (call for dates)

 Walking Google maps route

 Also open in winter (annual closing period possible, check before going)

 Video of the activity to play on the TV USB key

“ROUTE ...” For places further from your accommodation, an itinerary offers you a circuit combining swimming, walks, activities, restaurants, etc.

Depending on the time of year when you come to Corsica :

- At the beginning or end of the season (April or October): certain activities and restaurants may be closed or have modified hours. Better to call before not to move for nothing.
- In very high season, you will find everything open but some being victims of their success, it is better to book if you want a restaurant, or to do a specific activity.
- And if you come from November to early April, everything is closed except for a few restaurants, so it's a 100% wilderness walking holiday!

The weather :

- During periods of high heat, some activities should be done early in the morning (hiking, paintball, etc.)
- On windy days, go to the beaches to the east with a westerly wind and vice versa. As for Bonifacio, it is the city of the wind! Prefer a calm day to get there, especially if you go to the cliffs.
- Do not go to the mountains or to the river in stormy weather.

To play our videos on the TV USB key:

- Turn on the TV, press SOURCE and select the USB stick.
- Select "videos" then the desired theme.
- When you have watched a video, click on the "previous" arrow key

FIGARI & SOUTH WEST COAST

WILD BEACHES

♥ *La Tour Génoise & San Giovanni, Pianottoli-Caldarello, 13 km, GPS : [41.465007, 9.056752](#)*



Kevano, Pianottoli-Calarelo, 13 km, GPS : [41.47089,9.03659](#)



♥ 🚗 ☀️ **Roccapina, Monacia d'Aullène, 25 km, GPS : [41.497148, 8.934281](#)**

SARTENE ROUTE

A roadside viewpoint renowned for its sunsets. Beach accessible by a 3km uneven path... you can do the path on foot, but plan on almost an hour of walking on the way back because the path climbs!



☀️ *La Tonnara et le Stagnolu*, 10 km, GPS : [41.426676, 9.106220](#)

A 10-minute drive away, iconic Tonnara sunsets! It joins Stagnolu beach (nudist corner at the end of the beach...), accessible on foot in 15 minutes via a path. ([Itinerary](#) 🚶)



HIKES & WALKS


☀️ *Les Bruzzi*, Pianottoli-Calarello, 13 km, GPS parking : [41.471446, 9.030653](#)

A half-hour walk (1.5 km) will take you to the Rocher de la Vénus beach and Thia beach, with a beautiful panorama at sunset along the way. [Itinerary](#) 🚶



Le sentier du patrimoine, Monacia d'Aullène, 19 km, GPS : [41.51250, 9.01163](#)

An easy 4 km loop in less than 2 hours of walking on a small path in the middle of the maquis which takes you to an old mill, orii, caves and the elephant rock. [Itinerary](#) 🚶




L'Omu di Cagna, Figari, departure in the village of Gianucci, 23 km, GPS : [41.565271, 9.039677](#)

For hikers and athletes, 3 hours of walking and climbing to reach the summit of Cagna and discover the entire extreme south of the island. Bring water, especially in summer! [Itinerary](#) 🚶



♥ 🚗 [L'orriu de Monacia d'Aullène](#), 27 km, GPS parking : [41.521367, 8.978953](#)

2 km of road on a dirt path, then 20 minutes of walking. A magnificent orriu with a beautiful view of the coastline. At the end of the journey there is no more path and therefore no precise route, **you have to take the opening in the stone wall then find your way up the rocks.** [Itinerary](#) 🚶



[La tour génoise de Campomoro](#), 58 km, GPS : [41.627711, 8.817549](#)

[SARTENE ROUTE](#)

It's difficult to find a parking space in high season, but it's exceptional to be able to visit a Genoese tower... and overlooking the Gulf of Valinco, what a view! [Itinerary](#) 🚶 (30 minutes walking).



RESTAURANTS

📍 *Le Domaine de Piscia*, Figari, 13 km, GPS : [41.545867, 9.119962](#)

Real home-made Corsican cuisine in a picturesque setting, with a superb view. Single menu.

📍 *Pozzo di Mastri*, Figari, 3 km, GPS : [41.499598, 9.136058](#)

A very pretty sheepfold with a unique menu. Singing and guitar evenings and veal on the spit some evenings.

🌟 *Le camion à pizzas*, Figari, 2 km, place de la mairie

On Saturday and Sunday evenings, Katy and Vincent offer you delicious pizzas. Tel : 06 23 42 06 31.

💖 🌟 *Le Relais*, Sotta, 10 km, GPS : [41.5448131, 9.196080](#)

Rustic cuisine with local, quality products in an authentic setting.



📍 *Pizzeria Chez Mika*, Pianottoli, 10 km, GPS : [41.473209, 9.062434](#)

On the beach route, a large choice of generous pizzas in a family atmosphere.

📍 *A Cuncaredda*, Monacia d'Aullène, 14 km, GPS : [41.511694, 9.015167](#)

Far from the tourist hustle and bustle, very good pizzas and grills, perfect for the whole family.

📍 🎵 🌟 *Auberge U Sirenu*, Sartène, 30 km, GPS : [41.571034, 8.952748](#)

[SARTENE ROUTE](#)

It's beautiful and it's good, it's worth the detour! Corsican singing evenings are regularly organized.

ACTIVITIES

📍 *Boat rental, Pianottoli, 11 km, GPS : [41.47511,9.07171](#)*

With Pianottoli Marine, discover the west coast by sea from Bonifacio to Roccapina.

Kyte, Windsurfing, paddle and kayak, Figari, 7 km, GPS : [41.465450, 9.069245](#)

The bay of Figari is famous for wind-surfing, or a short family kayak trip, it's always nice.

Horse riding, Pianottoli, 11 km, GPS : [41.47378,9.03638](#)

With A Padolla, walks and even swimming with the horses! On the small wild coves...

✳️ *Les bains de Caldane, Sainte Lucie De Tallano, 56 km, GPS : [41.66450, 9.05163](#)* [SARTENE ROUTE](#)

To bathe in a natural sulfur hot spring pool. (Limited swimming time).

CORSICAN PRODUCE GROCERY STORES

📍 🎵 ✳️ *L'Alivi chez Féfé, Sotta, 10 km, GPS : [41.54485,9.19651](#)*

Genuine quality Corsican products, wines, liqueurs, cheeses, special mention for its charcuterie. In high season, Corsican song evening with tasting of grocery products.

U Porcu Ranger, Figari, Domaine de Piscia, 13 km, GPS : [41.545867, 9.119962](#)

One of the rare places where you will find charcuterie made on site by Maxence, a passionate breeder. Better to call him to see when you can pass because it's at the end of a small mountain path, but it's worth it...

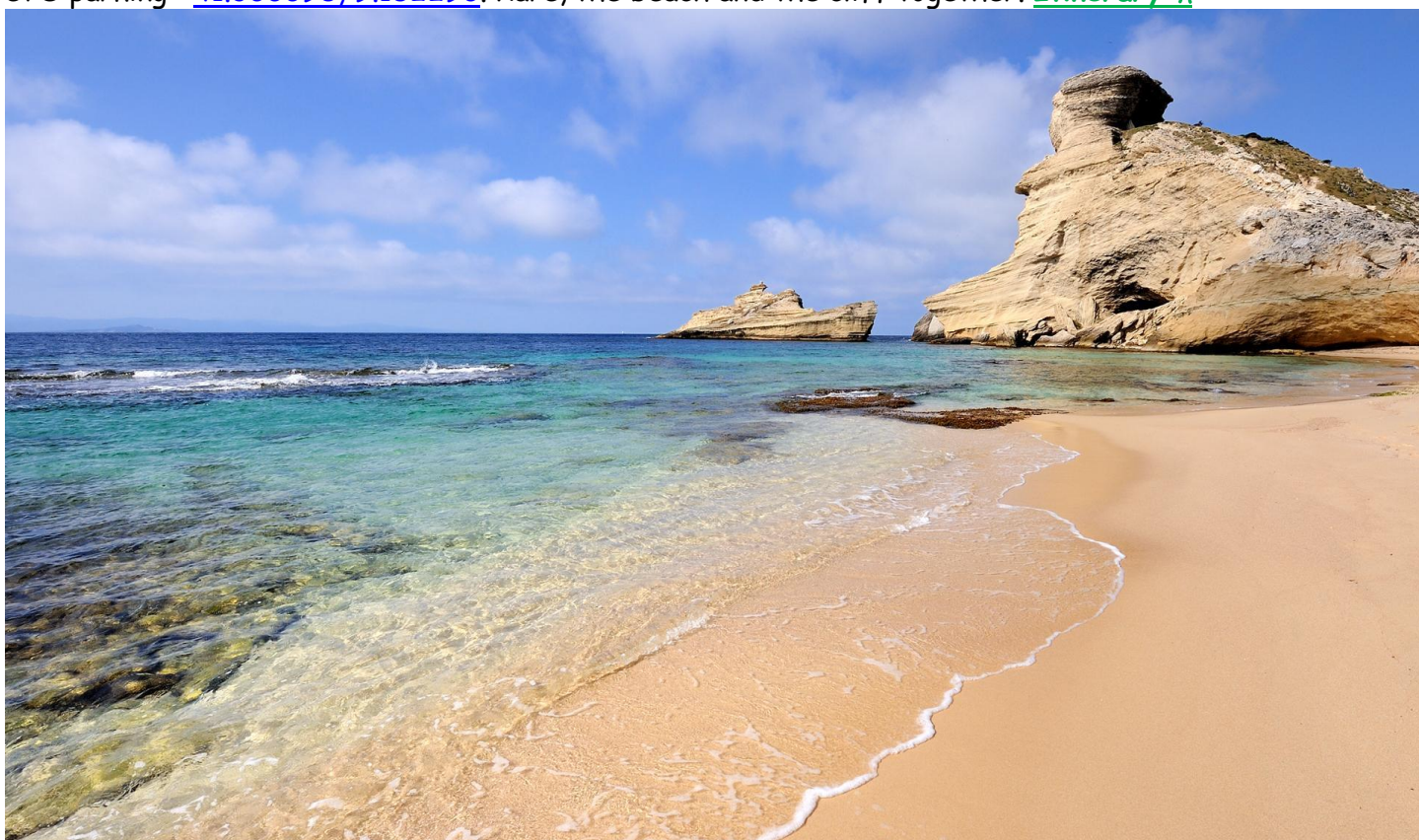
BONIFACIO

BEACHES OF BONIFACIO

♥ *Piantarella*, 23 km, GPS : [41.377470, 9.220493](https://www.google.com/maps?q=41.377470,9.220493). Nautical activities on offer, and 10 minutes on foot, the beach of Petit Sperone (small beach on the left in the photo).



♥ *Sant'Antonio « Le gouvernail de la Corse »*, 20 km + 20 minutes walking
GPS parking : [41.366698, 9.182296](https://www.google.com/maps?q=41.366698,9.182296). Rare, the beach and the cliff together. [Itinerary ↗](#)



 **Canettu, 23 km**, GPS : [41.42311, 9.224759](#)

This is the beach of the bonifaciens, less known but so beautiful.



Paragan, 15 km, GPS : [41.399674, 9.134008](#)

It has the particularity of being bordered by limestone rock on one side and granite on the other.



 **Balistra, 24 km, GPS : [41.492023, 9.121122](#)**

Sublime beach easy access with hut on the road Bonifacio - Porto-Vecchio.



La Rondinara, 33 km, GPS : [41.467589, 9.264765](#)

An emblematic beach, between Bonifacio and Porto-Vecchio, with huts and water activities.



DISCOVER THE GENOVESE CITY

A unique atmosphere. You have to take your time to stroll from alley to alley. The website of the tourist office of Bonifacio will inform you about guided tours, concerts and other events not to be missed. From mid-June to mid-September, in order to avoid traffic jams and find a parking space, it is better to arrive before 9:30 am.

View Le Grain de Sable, GPS : [41.387189, 9.160111](#)

It is one of the symbols of Bonifacio. It is a portal map landscape with the rudder of Corsica in the background and in the distance, the coasts of Sardinia which are only 12 km from Bonifacio.



« *Les escaliers du Roy d'Aragon* », GPS : [41.386504, 9.156554](#)

A sporty descent! 187 steps dug along the cliff to reach near sea level. A truly unusual walk with 180-degree panoramic views.

« *Le Gouvernail de la Corse* », GPS : [41.386191, 9.149661](#)

More stairs! A tunnel of 168 steps dug into the cliff leads to an unusual viewpoint 10 meters above the sea.

☀ *Marine cemetery*, GPS : [41.386962, 9.150552](#)

Facing the sea, it is considered one of the most beautiful cemeteries in the Mediterranean. Like a small town of ancient Greece, splendid at sunset.

📍 « *Le bastion de l'étendard* », GPS : [41.387355, 9.159948](#)

With its 25 meters in height, it is the highest bastion in France. It offers 10 viewpoints and underground rooms, a visit that mixes history and beauty of the landscapes.

The churches, start of the climb and upper town

Anchored in religious culture, 6 churches and chapels welcome visitors, including 5 in the upper town.

RIDES ON BONIFACIO

♥ « *L'ancien Ermitage de La Trinité* », 14 km, GPS : [41.405429, 9.123729](https://www.google.com/maps/place/41.405429,9.123729)

A small chapel in the middle of the rocks, a magnificent view of Bonifacio and its cliffs, Sardinia, and Paragan beach.



♥ ☀ **The cliff trail, 20 km, (small difficult passage around the cave)**

Breathtaking! Either you start from the viewpoint of the climb ([Itinerary ↗ 3.5 km](#)) which connects the navy to the upper town of Bonifacio, then you walk along the cliffs for an hour of walking. Either you start from a small car park ([Itinerary ↗ 0.75 km](#)) to reach the cliff for 12 minutes walking.

Very beautiful and unusual, you will pass over the [open-air cave of Saint-Antoine](#), and for 5 minutes of additional walking, you will arrive at the rudder of Corsica, [the beach of Saint-Antoine](#) (photo in the section of beaches). Be careful, there are protective walls along the cliff, never cross them, do not sit on them, do not approach the edge! **Avoid on windy days**



Sentier de strada Vecia, 17 km, Parking sur le port de plaisance

In a good hour's walk, you arrive at [The Madonetta lighthouse](#), passing by the magnificent [Fazzio beach](#) only accessible on foot. [Itinerary](#) 🚶



ACTIVITIES AT BONIFACIO

🎥 ❤️ *Sea walks, a must do!* Marina, GPS : [41.388703, 9.165318](https://www.google.com/maps/place/41.388703,9.165318)

In an hour, you will see a summary of beauty, an activity enjoyed by the whole family.

You can also take the shuttle to the Lavezzi Islands. Be careful, these islands are wild, you have to plan to protect yourself from the sun, bring something to drink. **To do in blue skies and especially in light winds!**



📍 **Diving, marina**, GPS : [41.390393, 9.165387](#)

With Bonifacio Diving, discover the Bonifacian aquatic world, very rich thanks to the nature reserve, beginner or expert diving and snorkeling.

📍 **Sailing and sliding activities, Piantarella**, GPS : [41.377470, 9.220493](#)

At the Bonifacio sailing club on the beach of Piantarella: catamaran rental or cruise with skipper.

📍 **Spa Le Genovese, haute ville**, GPS : [41.3877123, 9.156294](#)

Massages and relaxation in their magnificent pool in a limestone cave...

📍 ✨ **« Les liqueurs du Maquis », Balistra**, GPS : [41.444439, 9.201613](#)

Visit of the distillery and tasting of delicious liqueurs.

📍 **Golf de Sperone, route de Piantarella**, GPS : [41.373159, 9.210136](#)

One of the most beautiful in the world...

💖 **Buggy rides and quad rental, route de Canetto**, GPS : [41.419526, 9.185308](#)

Set off for the Bonifacian coastline to end with a beautiful sunset and a small Corsican meal at the sheepfold

💖 **Horse riding, route de Santa Manza**, GPS : [41.399466, 9.191901](#)

With "Equi-Libre", Horseback riding on the beach along the cliffs!



RESTAURANTS IN BONIFACIO

Around the city ...

📍 * *Au jardin d'A Cheda*, 2.5 kof the marina, GPS : [41.405903, 9.169900](#)

A gourmet cuisine to enjoy in a neat décor, with a refined and very original menu mixing Corsican terroir and flavors from elsewhere.

📍 * *Le Maora Beach*, beach Sant' Amanza, GPS : [41.408772, 9.216058](#)

Chic and trendy for a meal feet in the water, to eat or to have a drink, and for the same beach party!

A Suliata, route de Santa Manza, GPS : [41.403081, 9.203996](#)

Corsican family cuisine and pizzas, quiet, with a beautiful view of the Gulf of Sant'Amanza.



On the marina ...

♥ * *Les Quatre Vents*, GPS : [41.388699, 9.159960](#)

This restaurant specializing in seafood is unanimous, both for the quality of the welcome and the quality of its dishes.

Mama Gina, GPS : [41.38789, 9.16165](#)

Quality pizzas and pastas, at the start of the climb to get to the upper town.

On the citadel ...

📍❤️ *Le Genovese*, GPS : [41.3877123, 9.156294](#)

Cuisine that combines simplicity and quality prepared by a real Italian chef, in the ramparts of the citadel.

L'Archivolto, GPS : [41.387041, 9.158847](#)

Good traditional Corsican dishes in an antique-style decor.



U Castille, GPS : [41.38662, 9.15771](#)

Pizzas and Corsican cuisine at very good value for money. Superb if you can book the sea view terrace!



CLUBBING IN BONIFACIO

Bar before-club B52, marina, GPS : [41.387903, 9.163922](#)

The trendy place among young people, DJ and crazy atmosphere on the marina.

♪ *Da Passano, marina, GPS : [41.387959, 9.163593](#)*

Guitarists, Corsican songs, the restaurant turns into a festive place at night.



EVENTS AT BONIFACIO

- Spring :** Holy Week: processions of the brotherhoods in Bonifacio
- July :** At the beginning of the month: 🎵 [Festilumi](#) during 3 nights
13th : fireworks*
- August :** 15th : Fireworks* for the Assumption
- September :** 8th : fireworks* of the nativity of St. Mary
- October :** 13th to th 17th : Planet Live Festival (20 free concerts)

* Fireworks dates can be shifted in case of wind

CORSICAN PRODUCE GROCERY AT BONIFACIO

Corsican products Roba Nostra, upper town, GPS : [41.386784, 9.158542](#)

The reference shop since the 80s, at the beginning of the climb to go to the viewpoint.



Da Passano, marina, GPS : [41.387959, 9.163593](#)

Beautifully carved into the cave, this is the delicatessen of the popular Da Passano restaurant.

📍 * *Grocery store L'Ortolinu*, 300 m of the marina, route de Sant'Amanza, GPS : [41.387964, 9.169157](#)

Manufacture of high quality artisanal bread, seasonal fruits and vegetables, grocery store of Corsican products

📍 « *Le marché des producteurs* », upper town, GPS : [41.387186, 9.156134](#)

In addition to enjoying the pleasant atmosphere of a small market, you will find quality local products coming directly from producers and craftsmen: food, jewelry, essential oils, spirits from the maquis ... To know the market days, consult the website of the Tourist Office of Bonifacio.

PORTO-VECCHIO & ALTA ROCCA

BEACHES

♥ *Palombaggia & Tamaricciu, Porto-Vecchio, 26 km, GPS : [41.560992, 9.336297](https://www.google.com/maps?q=41.560992,9.336297)*



♥ *Santa Giulia, Porto-Vecchio, 23 km, GPS : [41.530758, 9.280710](#)*



Saint Cyprien, Lecci, 31 km, GPS : [41.637797, 9.347653](#)

RIVER ROUTE

Very easy access just 10 km from Porto-Vecchio.



Pinarello, Sainte-Lucie de Porto-Vecchio, 38 km, GPS : [41.673175, 9.373858](#)

RIVER ROUTE

Very easy to access along the small seaside village and its restaurants, 20 km from Porto-Vecchio.



Fauté, Conca, 40 km, GPS : [41.713164, 9.403452](#)

MOUNTAIN ROUTE

There is no parking, you have to park on the side of the road



THE RIVER

♥ *U Cavu*, Sainte Lucie de Porto-Vecchio, 43 km, parking : [41.732491, 9.293019](#) [RIVER ROUTE](#)
Turquoise green natural pools an hour's drive away. If you are there in high season, it is better to go early for the day to avoid traffic jams from St. Lucia's red light. Restaurants and adventure park nearby. Between 5 minutes and 1 hour walking along the footpath depending on where you stop.



La Solenzara, Zonza-Solenzara, 73 km, GPS : [41.833761,9.312911](https://www.google.com/maps/place/41.833761,9.312911)

[MOUNTAIN ROUTE](#)

On the Aiguilles de Bavella circuit, beautiful natural swimming pools very accessible from the roadside. To get there directly, go through Solenzara (1h20 one way), but as long as you can, you can make a loop to visit the bavella needles in Zonza and go through Porto-Vecchio (3h20 per loop).



THE MOUNTAIN

♥ « *Les aiguilles de Bavella* », Zonza, 70 km, GPS : [41.795683, 9.224102](#) [MOUNTAIN ROUTE](#)

The shortest route is through Porto-Vecchio (1h40 one way). Many hiking trails including Le trou de la Bombe in 45 minutes ([Itinerary](#) 🧑🏃) and traditional restaurants.

Possibility of making a circuit via the road of the rivers of Solenzara (3h20 per loop).




Waterfall Piscia di Gallu, San Gavinu di Carbini, 46 km + 5 km walking, GPS : [41.687420, 9.199385](#)

45 minutes walking, a 70 meter high waterfall. For safety reasons, it is forbidden to continue the path that leads to the bottom of the waterfall. [Itinerary](#) 🚶



📍 📍 🚗 « **Le plateau du Cuscione** », Quenza, 68 km, GPS : [41.823323, 9.141618](#), high car obligatory!
You park at the entrance to the plateau for a walk among pozzini, pigs, cows and horses roaming free. Allow 2 hours of steep road! Not recommended in winter until the end of April when it is snowy.



ACTIVITIES

▶ **Diving**, marina of Porto-Vecchio, 20 km, GPS : [41.587595, 9.281999](#)

Porto-Vecchio Plongée makes you discover the surroundings of the Cerbicales Islands nature reserve

▶ **♥ Parasailing**, Lecci, 36 km, GPS : [41.63487, 9.34665](#)

Sensations Airlines takes you to the bay of Saint Cyprien, an unforgettable activity!!!

▶ **Jet-ski**, Lecci, 33 km, GPS : [41.636225, 9.347528](#)

Saint-Cyprien Jet takes you along the coast between Santa Giulia and Pinarello

A Tyroliana, Sainte Lucie de Porto-Vecchio, 42 km, GPS : [41.719488, 9.301579](#)

- ▶ **Tree climbing at the river**

Perched moving from tree to tree, a real moment of laughter for both adults and children. Plan to go there in the morning to avoid the heat, and snack bar restaurant as a reward after the effort.

- ▶ **Paintball**

For young and old, a moment of fun, to do especially in the early morning during the hot weather.

▶ **♥ Canyoning « A Tyroliana »**, between U Cavu et Bavella, departure at 42 or 70 km

A Tyroliana offers several canyoning circuits, a challenge in the wilderness for all levels, from 7 years old. (La Vacca in photo)



▶ **♥ Corsica Mountain Quad**, 46 km, GPS : [41.68809, 9.20204](#)

Departing from the Ospedale forest, quad or buggy circuit in the mountains for adults, and baby circuit from 5 years old or teen hikes from 10 years old.

RESTAURANTS

At Porto-Vecchio...

📍 *Le Costa Marina*, Palombaggia, 24 km, GPS : [41.553333, 9.310127](#)

A very nice decor with a view of Palombaggia, elaborate recipes alongside pizzas that are simply perfect!
Closed at noon...

📍 *U Santa Marina*, Santa Giulia, 23 km, GPS : [41.531227, 9.280509](#)

On the famous beach of Santa Giulia, beach restaurant and gourmet restaurant to choose from!

♥ * *Casa Corsa*, marina, 20 km, GPS : [41.58859, 9.28442](#)

An institution here, where we come in particular for the veal Broccolini, but for the rest too!



📍 * *Le Guest*, ring road, 20 km, GPS : [41.582849, 9.266802](#)

For lovers of burgers to compose according to your tastes with quality products. Above all, succulent desserts that you can also take away to enjoy at the tiny house.

Around Porto-Vecchio...

♥ ♪ « *Restaurant des Chasseurs* », Mela, 15 km, GPS [41.580641, 9.201911](#)

A generous and traditional cuisine, quality, a welcome and very caring!

♥ ❄️ *L'Alivi*, Lecci, 26 km, GPS : [41.623967, 9.300076](#)

[RIVER ROUTE](#)

5 km from Porto-Vecchio on the road to the beaches of Cala Rossa and Saint-Cyprien, pizzas and grilled meats, very good to delight the whole family. No reservations, so you have to wait a bit at the bar.



♥ ♪ *L'Emporium*, Lecci, 30 km, GPS : [41.638298, 9.346278](#)

[RIVER ROUTE](#)

A few minutes from the beach, a cuisine worthy of a gourmet restaurant that is unanimous.

CLUBBING

♪ ❄️ *Pub L'Alba La Taverne du Roi*, Porto-Vecchio, GPS : [41.590276, 9.279821](#)

At the beginning of the ascent of the Genoese gate, evenings of Corsican songs and guitars, moving songs but also moving moments, everyone loves it!

AND WHAT DOING WHEN IT'S RAINING A LOT ...

❄️ *Cinema, bowling, lazer-game*, Lecci, 35km, GPS : [41.672572, 9.301997](#)

At the Galaxy Complex... since it's the only activity in rainy weather, good luck, it's going to be crowded!