

Your holiday guide  
in Bonifacio  
by *Letizia & Dumè*

**Contact Letizia : 06.65.73.60.99**

**Contact Dumè : 06.19.33.14.82**

If you contact us between 22:00 and 8:30, call 2 times in a row

Welcome in our house! We hope that your accommodation and our little advice will help you to have the best possible stay in Corsica!

*Your accommodation is classified « Meublé de tourisme \*\*\* »*

## Click on the title of the summary to go directly to the page

<b>RULES OF PROCEDURE, please read it carefully</b> .....	<b>3</b>
<b>YOUR ACCOMODATION</b> .....	<b>4</b>
<b>IN THE HOUSE</b> .....	<b>4</b>
<b>IN THE RESIDENCE</b> .....	<b>5</b>
<b>YOUR DEPARTURE</b> .....	<b>5</b>
<b>USEFULL ADRESSES</b> .....	<b>6</b>
<b>GO TO BONIFACIO ON FOOT</b> .....	<b>6</b>
<b>AVOID TRAFFIC JAM AT THE ENTRANCE OF THE MARINA</b> .....	<b>6</b>
<b>ADVICES FOR A BETTER DICOVER OF OUR ISLAND</b> .....	<b>7</b>
<b>BONIFACIO</b> .....	<b>8</b>
<b>BEACHES</b> .....	<b>8</b>
<b>DISCOVER THE GENOVESE CITY</b> .....	<b>12</b>
<b>RIDES</b> .....	<b>13</b>
<b>ACTIVITIES</b> .....	<b>16</b>
<b>RESTAURANTS</b> .....	<b>18</b>
<b>CLUBBING</b> .....	<b>20</b>
<b>EVENTS</b> .....	<b>20</b>
<b>CORSICAN PRODUCE GROCERY</b> .....	<b>21</b>
<b>PORTO-VECCHIO &amp; L'ALTA ROCCA</b> .....	<b>22</b>
<b>BEACHES</b> .....	<b>22</b>
<b>THE RIVER</b> .....	<b>25</b>
<b>THE MOUNTAIN</b> .....	<b>27</b>
<b>ACTIVITIES</b> .....	<b>29</b>
<b>RESTAURANTS</b> .....	<b>30</b>
<b>LES ÉPICERIES DE PRODUITS CORSES</b> .....	<b>32</b>
<b>CLUBBING</b> .....	<b>32</b>
<b>AND WHAT DOING WHEN IT'S RAINING A LOT</b> .....	<b>32</b>
<b>FIGARI &amp; WEST COAST</b> .....	<b>33</b>
<b>WILD BEACHES</b> .....	<b>33</b>
<b>HIKES &amp; WALKS</b> .....	<b>35</b>
<b>RESTAURANTS</b> .....	<b>38</b>
<b>ACTIVITIES</b> .....	<b>38</b>
<b>CORSICAN PRODUCE GROCERY STORES</b> .....	<b>38</b>

# RULES OF PROCEDURE, please read it carefully

For your comfort, we have taken special care in the decoration, furnishing and equipment of your accommodation. Concerned that it keeps the same quality for each of our guests over time, here is a list of recommendations that you should consider for the respect of all. But an incident can happen to everyone, do not hesitate to warn us if this happens and we will make sure to remedy it as soon as possible.

## IN THE HOUSE:

- The accommodation is **non-smoking**. Outside, smokers should never throw their cigarette butts on the ground because of the risk of fire
- You have paid between 1h30 and 3h00 of **cleaning** depending on the duration of your stay. In order not to exceed this period, the accommodation must be returned in a **good state of cleanliness** (household appliances without crumbs or grease, clean and tidy dishes, no greasy fingerprints on furniture and windows, toilets without dirt) and your garbage cans cleared. Any overrun of the normal time will be charged at 30€/hour.
- Bath towels and sheets are provided free of charge. Thank you for taking care not to stain them abnormally and not to take the towels provided to the beach. **Damaged laundry will be charged.**
- Beware of impacts and marks on the walls when moving chairs or suitcases.
- Please **children** do not put their feet and hands on the walls, damage the decoration or stain the sheets and the sofa with the coloring markers
- DO NOT PLACE SOLVENTS/ESSENTIAL OILS TYPE PRODUCTS ON THE FURNITURE
- Do not cook foods with high fat projections in the oven (roast chicken, fried meats, etc.)
- Do not use an abrasive sponge on household appliances and furniture
- DO NOT THROW ANYTHING OTHER THAN TOILET PAPER IN THE WC (**no wipes in the WC**)
- Do not bleach (cleaning products are provided)
- Indoor and outdoor furniture must not be moved
- Do not eat on the sofa and beds (risk of spilling liquids)
- Do not use beds without mattress pads or duvets without covers
- Do not use the equipment provided outside the rental (including baby equipment).
- Do not use the vacuum cleaner to clean your car (petrol station at 2.5km)
- Do not allow animals to enter the accommodation
- Switch off the plancha immediately after use
- Do not leave the air conditioning on when the windows are open
- Put a towel on the deckchairs on the terrace when you have sunscreen on you.
- **If you watch Netflix, you must log in to your account. If you subscribe to Netflix or order video on demand on our account, you will be asked to reimburse us.**
- **Any damage caused to the interior and exterior will be subject to a request for reimbursement.**

## IN THE RESIDENCE:

- There is only one parking space per accommodation.
- Vehicle parking outside the parking spaces is prohibited.
- Please respect the opening hours of the swimming pool, as well as the rules of the swimming pool indicated at the entrance. We cannot be held responsible for the closure of the swimming pool due to climatic phenomena or other unforeseeable incidents, nor for water deemed too cold.
- Out of respect for your neighbours, please be discreet between 10:00 p.m. and 9:00 a.m.  
Departures are before 10:00.

Do not hesitate to tell us about the negative points that you may encounter in our rental because any remark is constructive and can improve ...

Do not worry, all these points are written because we have already unfortunately experienced and better ensure that everything is going well ;-)

# YOUR ACCOMODATION

## IN THE HOUSE

### LE WIFI :

To connect to the WIFI: Select the network "M-03" and enter the password **0123456789**.

### THE FRONT DOOR:

To close the door with the key, do not hesitate to lift the handle so that it is vertical otherwise you will not be able to turn the key.

### THE CLEANING :

Cleanliness is essential to feel at home. However, if you notice an omission, do not hesitate to tell us! We ourselves maintain the **sheets and towels** which are provided to you **free of charge**. The pillow covers are systematically changed. Mattress pads and throws are disinfected with an appropriate aerosol. To avoid energy waste, we have chosen to only iron the pillowcases.

### FOR YOUR COMFORT :

So that you do not have to buy certain products of which you will only use a small quantity, **we provide you free of charge** cleaning products, for washing dishes, garbage bags, and basic condiments (salt, pepper, oil for the plancha). If you are a big consumer of certain products, please include them in your shopping.

### TELEVISION :

- Press "source" on the TV remote control.
- For DTT, select DTT then confirm with the button in the center of the arrows.
- For the box, after turning on the box, select HDMI then confirm.
- If you watch NETFLIX, you must log in to your account.

### PLANCHA (barbecue) :

- No need to open / close the gas, there is a secure mouthpiece.
- To cook, lower the power slightly and add a little oil. Do not lower the lid during cooking and do not cut your food directly on the plate.
- So that your plancha is clean for your next use, pour water with the pitcher on the hot plate just after cooking your food (**after removing excess fat so as not to have hot fat splashes on you in contact with water**), scraping the cast iron with your flat spatula, and evacuating the water towards the collection container. **Do not forget to remove the collection container immediately**, so that it does not overflow with greasy water the next time you use it.

Above all, **turn off as soon as cooking/cleaning is finished because of the risk of fire.**

### USE OF ELECTRICAL EQUIPMENT :

The instructions are on the same link as the guide in PDF version.

### **BREAKDOWN OR OTHER PROBLEMS :**

- **Ants:** In the summer, the far south is periodically invaded by Argentine ants, which even break into homes. If this is the case, you have a bomb in the hall closet to spray before you leave the accommodation. If the problem persists, do not hesitate to notify us so that we come during your absence to put gels in places of passage.
- **Power failure:** It is possible that in the event of a storm, the electrical panel will trip. You can access it in the hallway near the front door to reset the circuit breaker(s).
- **Hot water:** It happens that in the event of a storm, the cumulus begins to beep. You must then take the key that is hung on the electrical panel and open the door to the right of the WC, then press OK.
- **Bulbs/batteries:** There are bulbs and batteries for the remote controls in the TV cabinet
- **Smoke detector:** Located on the ceiling of the corridor, a bib then a powerful alarm sounds when the batteries are low, you can turn it off and notify us so that we can replace it.

## **IN THE RESIDENCE**

**THE SWIMMING POOL:** open from the beginning of April to the end of October, it is heated out of season in order to be able to gain a few degrees against the very cold nights which cool the water (about 24° reached in April). The swimming pool is secured by a gate whose code is indicated at the entrance of the house and on the key ring.

**THE TERRACE:** If the air expelled by the exterior air conditioning motor bothers you when you are at the table, turn off the 3 air conditioners to stop the motor. The outside light switch is next to the couch. Please bring in the drying rack when it is empty because the wind can knock it over and break it.

**NEIGHBOURS:** We ask to be discreet between 10:00 p.m. and 9:00 a.m. However, if you find your neighbors noisy, do not hesitate to tell us, at any time.

**PARKING:** There is one parking space per accommodation. Your place is number 58. If someone were to park on your site, please let us know and you can of course park elsewhere.

**THE GARBAGE:** They are thrown into the containers outside the residence:

- on the road in the bend which goes back to Bonifacio for household waste
- on the road on the left after the residence for selective sorting and household waste

## **YOUR DEPARTURE**

### **Check-out is before 10h00**

We come to say goodbye to you at a time that suits you. If you are leaving very early or we cannot be there when you leave, we will provide you with the code to deposit the keys in the key box located next to the front door.

### **Please respect the rule of procedure**

It allows us to clean in good conditions so that people arriving afterwards benefit from the same services as you.

# USEFULL ADRESSES

## - Food :

- UTILE at 1.7 km, open everyday, on the left at 1.5 km
- SPAR at 2 km, open everyday, just before the marina
- HYPER U or GEANT at Porto-Vecchio at 30 km for grocery shopping

- **Bakery** : L'ORTOLINU on the left at 1.5 km, BAKERY FABI on the right after the marina

- **Tobacco-press** : At the very beginning of the marina (pedestrian street)

- **Cash dispenser** : between the car park and the quay of the marina

- **Petrol stations** : 2 stations almost opposite at the Bonifacio exit

- **Pharmacy** : In the middle of the quay of the marina (pedestrian street)

- **Umergency** : SAMU : 15, firefighters : 18, hospitals at Bonifacio and de Porto-Vecchio

# GO TO BONIFACIO ON FOOT

## THE CLIFF ROAD : [Itinerary](#)

Just 2.5 km along the cliff path is the climbing viewpoint, between the navy and the citadel. For 30 minutes, you will walk along the edge of the cliffs, it's absolutely beautiful! This is the shortest way to get to the upper town.

Be sure to follow our link which takes you through maquis paths so as not to pass along the road which has no sidewalks. Although there are protective walls, as a precaution do not get too close to the edge of the cliffs. **Don't go there on windy days.**

## THE CONVENT ROAD : [Itinerary](#)

Much less magical than the cliffs but the fastest to reach the port in 1.9 km for 22 minutes, be careful because you have a few meters along the road at the start of the journey, and there are no sidewalks.

## THE LITTLE TRAIN

It connects the navy to the upper town. The departure is at the beginning of the marina, near the promenades at sea.








# AVOID TRAFFIC JAM AT THE ENTRANCE OF THE MARINA

You can take an alternate route to avoid traffic jams at the main entrance to Bonifacio, especially from 9:00 a.m. to 12:00 p.m. Don't be surprised, the secondary road is narrow and in the middle of nature, so drive quietly!

[See the itinerary from the residence to Ajaccio / Sartène / Figari](#)

[See the itinerary from the residence to Bastia / Porto-Vecchio / Zonza](#)

# ADVICES FOR A BETTER DISCOVER OF OUR ISLAND

-  Very damaged roads, high vehicles recommended
-  The favorites of our guests
-  Sunset to see
-  Corsican singing and guitar evenings (call for dates)
-  Walking Google maps route
-  Also open in winter (annual closing period possible, check before going)
-  Video of the activity to play on the TV USB key

"ROUTE ..." For places further from your accommodation, an itinerary offers you a circuit combining swimming, walks, activities, restaurants, etc.

## *Depending on the time of year when you come to Corsica :*

- At the beginning or end of the season (April or October): certain activities and restaurants may be closed or have modified hours. Better to call before not to move for nothing.
- In very high season, you will find everything open but some being victims of their success, it is better to book if you want a restaurant, or to do a specific activity.
- And if you come from November to early April, everything is closed except for a few restaurants, so it's a 100% wilderness walking holiday!

## *The weather :*

- During periods of high heat, some activities should be done early in the morning (hiking, paintball, etc.)
- On windy days, go to the beaches to the east with a westerly wind and vice versa. As for Bonifacio, it is the city of the wind! Prefer a calm day to get there, especially if you go to the cliffs.
- Do not go to the mountains or to the river in stormy weather.

## *To play our videos on the TV USB key:*

- Turn on the TV, press SOURCE and select the USB stick.
- Select "videos" then the desired theme.
- When you have watched a video, click on the "previous" arrow key

# BONIFACIO

## BEACHES OF BONIFACIO

♥ *Piantarella & « le petit Sperone »*, 5.5 km, GPS : [41.377470, 9.220493](#).

In the photo Piantarella is on the right and Sperone is the small beach on the left.



♥ *Sant'Antonio « Le gouvernail de la Corse »*, 4 km + 20 minutes walking

GPS parking : [41.366698, 9.182296](#). Rare, the beach and the cliff together. [Itinerary](#) 🚶





 **Canettu, 11 km, GPS : [41.42311, 9.224759](#)**

This is the beach of the bonifaciens, less known but so beautiful.



**Paragan, 7 km, GPS : [41.399674, 9.134008](#)**

It has the particularity of being bordered by limestone rock on one side and granite on the other.



☀️ *La Tonnara et le Stagnolu*, 10 km, GPS : [41.426676, 9.106220](#)

A 10-minute drive away, iconic Tonnara sunsets! It joins Stagnolu beach (nudist corner at the end of the beach...), accessible on foot in 15 minutes via a path. ([Itinerary](#) 🚶)



 **Balistra, 12 km, GPS : [41.492023, 9.121122](#)**

Sublime beach easy access with hut on the road Bonifacio - Porto-Vecchio.



**La Rondinara, 23 km, GPS : [41.467589, 9.264765](#)**

An emblematic beach, between Bonifacio and Porto-Vecchio, with huts and water activities.



# DISCOVER THE GENOVESE CITY

A unique atmosphere. You have to take your time to stroll from alley to alley. The website of the tourist office of Bonifacio will inform you about guided tours, concerts and other events not to be missed. From mid-June to mid-September, in order to avoid traffic jams and find a parking space, it is better to arrive before 9:30 am.

♥ *View « Le Grain de Sable »*, GPS : [41.387189, 9.160111](#)

It is one of the symbols of Bonifacio. It is a portal map landscape with the rudder of Corsica in the background and in the distance, the coasts of Sardinia which are only 12 km from Bonifacio.



« *Les escaliers du Roy d'Aragon* », GPS : [41.386504, 9.156554](#)

A sporty descent! 187 steps dug along the cliff to reach near sea level. A truly unusual walk with 180-degree panoramic views.

« *Le Gouvernail de la Corse* », GPS : [41.386191, 9.149661](#)

More stairs! A tunnel of 168 steps dug into the cliff leads to an unusual viewpoint 10 meters above the sea.

☀ *Marine cemetery*, GPS : [41.386962, 9.150552](#)

Facing the sea, it is considered one of the most beautiful cemeteries in the Mediterranean. Like a small town of ancient Greece, splendid at sunset.

📍 « *Le bastion de l'étendard* », GPS : [41.387355, 9.159948](#)

With its 25 meters in height, it is the highest bastion in France. It offers 10 viewpoints and underground rooms, a visit that mixes history and beauty of the landscapes.

*The churches*, start of the climb and upper town

Anchored in religious culture, 6 churches and chapels welcome visitors, including 5 in the upper town.

# RIDES ON BONIFACIO

♥ ☀ *Bonifacio viewpoint*, 15 minutes walk from the residence, [Itinerary](#) 🚶

Do not cross or sit on the protective walls along the cliff for your safety



♥ *Walk along the cliffs*, 2 hours on foot from the residence, [Itinerary](#) 🚶 3.5km

Do not approach the low walls and the edge of the cliff! You will arrive at « [the open-aircave of Saint-Antoine](#) » (*quite difficult passage*), to arrive at “[Saint-Antoine beach](#)”.

Shorter route starting from a parking lot for a 25-minute walk: [Itinerary](#) 0.75km



*Sentier de strada Vecia*, 17 km, Parking sur le port de plaisance

In a good hour's walk, you arrive at [The Madonetta lighthouse](#), passing by the magnificent [Fazzio beach](#) only accessible on foot. [Itinerary](#) 🚶



♥ « *L'ancien Ermitage de La Trinité* », 8 km, GPS : [41.405429, 9.123729](https://www.google.com/maps/place/41.405429,9.123729)

A small chapel in the middle of the rocks, a magnificent view of Bonifacio and its cliffs, Sardinia, and Paragan beach.



# ACTIVITIES AT BONIFACIO

🎥 ❤️ *Sea walks, a must do!* Marina, GPS : [41.388703, 9.165318](https://www.google.com/maps/place/41.388703,9.165318)

In an hour, you will see a summary of beauty, an activity enjoyed by the whole family.

You can also take the shuttle to the Lavezzi Islands. Be careful, these islands are wild, you have to plan to protect yourself from the sun, bring something to drink. **To do in blue skies and especially in light winds!**





📍 **Diving, marina**, GPS : [41.390393, 9.165387](#)

With Bonifacio Diving, discover the Bonifacian aquatic world, very rich thanks to the nature reserve, beginner or expert diving and snorkeling.

📍 **Sailing and sliding activities, Piantarella**, GPS : [41.377470, 9.220493](#)

At the Bonifacio sailing club on the beach of Piantarella: catamaran rental or cruise with skipper.

📍 **Spa Le Genovese, haute ville**, GPS : [41.3877123, 9.156294](#)

Massages and relaxation in their magnificent pool in a limestone cave...

📍 ✨ **« Les liqueurs du Maquis », Balistra**, GPS : [41.444439, 9.201613](#)

Visit of the distillery and tasting of delicious liqueurs.

📍 **Golf de Sperone, route de Piantarella**, GPS : [41.373159, 9.210136](#)

One of the most beautiful in the world...

💖 ☀️ **Buggy rides and quad rental, route de Canetto**, GPS : [41.419526, 9.185308](#)

Set off for the Bonifacian coastline to end with a beautiful sunset and a small Corsican meal at the sheepfold

💖 **Horse riding, route de Santa Manza**, GPS : [41.399466, 9.191901](#)

With "Equi-Libre", Horseback riding on the beach along the cliffs!



# RESTAURANTS IN BONIFACIO

## *Around the city ...*

📍 \* *Au jardin d'A Cheda*, 2.5 kof the marina, GPS : [41.405903, 9.169900](#)

A gourmet cuisine to enjoy in a neat décor, with a refined and very original menu mixing Corsican terroir and flavors from elsewhere.

📍 \* *Le Maora Beach*, beach Sant' Amanza, GPS : [41.408772, 9.216058](#)

Chic and trendy for a meal feet in the water, to eat or to have a drink, and for the same beach party!

*A Suliata*, route de Santa Manza, GPS : [41.403081, 9.203996](#)

Corsican family cuisine and pizzas, quiet, with a beautiful view of the Gulf of Sant'Amanza.



## *On the marina ...*

♥ \* *Les Quatre Vents*, GPS : [41.388699, 9.159960](#)

This restaurant specializing in seafood is unanimous, both for the quality of the welcome and the quality of its dishes.

*Mama Gina*, GPS : [41.38789, 9.16165](#)

Quality pizzas and pastas, at the start of the climb to get to the upper town.

## On the citadel ...

📍❤️ *Le Genovese*, GPS : [41.3877123, 9.156294](#)

Cuisine that combines simplicity and quality prepared by a real Italian chef, in the ramparts of the citadel.

*L'Archivolto*, GPS : [41.387041, 9.158847](#)

Good traditional Corsican dishes in an antique-style decor.



*U Castille*, GPS : [41.38662, 9.15771](#)

Pizzas and Corsican cuisine at very good value for money. Superb if you can book the sea view terrace!



# CLUBBING IN BONIFACIO

*Bar before-club B52, marina, GPS : [41.387903, 9.163922](#)*

The trendy place among young people, DJ and crazy atmosphere on the marina.

♪ *Da Passano, marina, GPS : [41.387959, 9.163593](#)*

Guitarists, Corsican songs, the restaurant turns into a festive place at night.



# EVENTS AT BONIFACIO

- Spring :** Holy Week: processions of the brotherhoods in Bonifacio
- July :** At the beginning of the month: 🎵 [Festilumi](#) during 3 nights  
13th : fireworks\*
- August :** 15th : Fireworks\* for the Assumption
- September :** 8th : fireworks\* of the nativity of St. Mary
- October :** 13<sup>th</sup> to th 17<sup>th</sup> : Planet Live Festival (20 free concerts)

\* Fireworks dates can be shifted in case of wind

Some events may be canceled, call the Bonifacio Tourist Office a few days before.

# CORSICAN PRODUCE GROCERY AT BONIFACIO

*Corsican products Roba Nostra*, upper town, GPS : [41.386784, 9.158542](#)

The reference shop since the 80s, at the beginning of the climb to go to the viewpoint.



*Da Passano*, marina, GPS : [41.387959, 9.163593](#)

Beautifully carved into the cave, this is the delicatessen of the popular Da Passano restaurant.

📍 🌸 *Grocery store L'Ortolinu*, 300 m of the marina, route de Sant'Amanza, GPS : [41.387964, 9.169157](#)

Manufacture of high quality artisanal bread, seasonal fruits and vegetables, grocery store of Corsican products

📍 « *Le marché des producteurs* », upper town, GPS : [41.387186, 9.156134](#)

In addition to enjoying the pleasant atmosphere of a small market, you will find quality local products coming directly from producers and craftsmen: food, jewelry, essential oils, spirits from the maquis ... To know the market days, consult the website of the Tourist Office of Bonifacio.

# PORTO-VECCHIO & L'ALTA ROCCA

## BEACHES

♥ *Palombaggia & Tamaricciu, Porto-Vecchio, 32 km, GPS : [41.560992, 9.336297](https://www.google.com/maps?q=41.560992,9.336297)*



♥ *Santa Giulia*, Porto-Vecchio, 21 km, GPS : [41.530758, 9.280710](#)



*Saint Cyprien*, Lecci, 36 km, GPS : [41.637797, 9.347653](#)

RIVER ROUTE

Very easy access just 10 km from Porto-Vecchio.



**Pinarello, Sainte-Lucie de Porto-Vecchio, 45 km, GPS : [41.673175, 9.373858](#)**

**RIVER ROUTE**

Very easy to access along the small seaside village and its restaurants, 20 km from Porto-Vecchio.



**Fauté, Conca, 49 km, GPS : [41.713164, 9.403452](#)**

**MOUNTAIN ROUTE**

There is no parking, you have to park on the side of the road





# THE RIVER

♥ *U Cavu*, Sainte Lucie de Porto-Vecchio, 50 km, parking : [41.732491, 9.293019](#) [RIVER ROUTE](#)

Turquoise green natural pools an hour's drive away. If you are there in high season, it is better to go early for the day to avoid traffic jams from St. Lucia's red light. Restaurants and adventure park nearby. Between 5 minutes and 1 hour walking along the footpath depending on where you stop.



**La Solenzara, Zonza-Solenzara, 78 km, GPS : [41.833761,9.312911](https://www.google.com/maps/place/41.833761,9.312911)**

**[MOUNTAIN ROUTE](#)**

On the Aiguilles de Bavella circuit, beautiful natural swimming pools very accessible from the roadside. To get there directly, go through Solenzara (1h20 one way), but as long as you can, you can make a loop to visit the bavella needles in Zonza and go through Porto-Vecchio (3h20 per loop).



# THE MOUNTAIN

♥ « *Les aiguilles de Bavella* », Zonza, 76 km, GPS : [41.795683, 9.224102](#) [MOUNTAIN ROUTE](#)

The shortest route is through Porto-Vecchio (1h40 one way). Many hiking trails including Le trou de la Bombe in 45 minutes ([Itinerary](#) 🚶) and traditional restaurants.

Possibility of making a circuit via the road of the rivers of Solenzara (3h20 per loop).



**Waterfall Piscia di Gallu, San Gavinu di Carbini, 56 km + 5 km à pieds, GPS : [41.687420, 9.199385](#)**

45 minutes walking, a 70 meter high waterfall. For safety reasons, it is forbidden to continue the path that leads to the bottom of the waterfall. [Itinerary](#) 🚶



📍 ❤️ 🚗 **Le plateau du Cuscione, Quenza, 86 km, GPS : [41.823323, 9.141618](#), high car obligatory!**

You park at the entrance to the plateau for a walk among pozzini, pigs, cows and horses roaming free. Allow 2 hours of steep road! Not recommended in winter until the end of April when it is snowy.



# ACTIVITIES

📍 **Diving, marine de Porto-Vecchio, 28 km, GPS : [41.587595, 9.281999](#)**

Porto-Vecchio Plongée makes you discover the surroundings of the Cerbicales Islands nature reserve

📍 **♥ Parasailing, Lecci, 36 km, GPS : [41.63487, 9.34665](#)**

Sensations Airlines takes you to the bay of Saint Cyprien, an unforgettable activity!!!

📍 **Jet-ski, Lecci, 36 km, GPS : [41.636225, 9.347528](#)**

Saint-Cyprien Jet takes you along the coast between Santa Giulia and Pinarello

**Activities at the river A Tyroliana, Ste Lucie de Porto-Vecchio, 49 km, GPS : [41.719488, 9.301579](#)**

- 📍 **Tree climbing at the river**

Perched moving from tree to tree, a real moment of laughter for both adults and children. Plan to go there in the morning to avoid the heat, and snack bar restaurant as a reward after the effort.

- 📍 **Paintball**

For young and old, a moment of fun, to do especially in the early morning during the hot weather.

📍 **♥ Canyoning « A Tyroliana », between U Cavu et Bavella, départure at 49 or 78 km**

A Tyroliana offers several canyoning circuits, a challenge in the wilderness for all levels, from 7 years old. (La Vacca in photo)



📍 **♥ Corsica Mountain Quad, 63 km, GPS : [41.68809, 9.20204](#)**

Departing from the Ospedale forest, quad or buggy circuit in the mountains for adults, and baby circuit from 5 years old or teen hikes from 10 years old.

# RESTAURANTS

## At Porto-Vecchio...

📍 *Le Costa Marina*, route de Palombaggia, 28 km, GPS : [41.553333, 9.310127](#)

A very nice decor with a view of Palombaggia, elaborate recipes alongside pizzas that are simply perfect!  
Closed at noon...

📍 *U Santa Marina*, Santa Giulia, 26 km, GPS : [41.531227, 9.280509](#)

On the famous beach of Santa Giulia, beach restaurant and gourmet restaurant to choose from

♥ ❄️ *Casa Corsa*, port de plaisance, 27 km, GPS : [41.58859, 9.28442](#)

An institution here, where we come in particular for the veal Broconcini, but for the rest too!



📍 ❄️ *Le Guest*, route de la rocade, 27 km, GPS : [41.582849, 9.266802](#)

For lovers of burgers to compose according to your tastes with quality products. Above all, succulent desserts that you can also take away to enjoy at the tiny house.

## Aaround Porto-Vecchio...

♥ ❄️ *Le Relais, Sotta, 28 km, GPS : [41.5448131, 9.196080](#)*

Rustic cuisine with local, quality products in an authentic setting.

♥ 🎵 *Restaurant des Chasseurs, Mela, 34 km, GPS [41.580641, 9.201911](#)*

A generous and traditional cuisine, quality, a welcome and very caring!

♥ ❄️ *L'Alivi, Lecci, 34 km, GPS : [41.623967, 9.300076](#)*

[RIVER ROUTE](#)

5 km from Porto-Vecchio on the road to the beaches of Cala Rossa and Saint-Cyprien, pizzas and grilled meats, very good to delight the whole family. No reservations, so you have to wait a bit at the bar.



♥ *L'Emporium, Lecci, 40 km, GPS : [41.638298, 9.346278](#)*

[RIVER ROUTE](#)

A few minutes from the beach, a cuisine worthy of a gourmet restaurant that is unanimous.

# LES ÉPICERIES DE PRODUITS CORSES

🎵 ❄️ *L'Alivi chez Féfé*, Sotta, 28 km, GPS : [41.54485,9.19651](#)

Genuine quality Corsican products, wines, liqueurs, cheeses, special mention for its charcuterie. In high season, Corsican song evening with tasting of grocery products.

*A Muredda*, Porto-Vecchio, 30 km, GPS : [41.60263,9.26729](#)

A large selection of local products close to the city.

## CLUBBING

🎵 ❄️ *Pub L'Alba La Taverne du Roi*, Porto-Vecchio, GPS : [41.590276, 9.279821](#)

At the beginning of the ascent of the Genoese gate, evenings of Corsican songs and guitars, moving songs but also moving moments, everyone loves it!

## AND WHAT DOING WHEN IT'S RAINING A LOT ...

❄️ *Cinéma, bowling, lazer-game*, Lecci, 40 km, GPS : [41.672572, 9.301997](#)

At the Galaxy Complex... since it's the only activity in rainy weather, good luck, it's going to be crowded!



# FIGARI & WEST COAST

## WILD BEACHES

♥ *La Tour Génoise & San Giovanni, Pianottoli-Caldarello, 25 km, GPS : [41.465007, 9.056752](#)*



**Kevano, Pianottoli-Caldarello, 25 km, GPS : [41.47089,9.03659](#)**



♥ 🚗 ☀️ **Roccapina, Monacia d'Aullène, 35 km, GPS : [41.497148, 8.934281](#)**

**[SARTENE ROUTE](#)**

A roadside viewpoint renowned for its sunsets. Beach accessible by a 3km uneven path... you can do the path on foot, but plan on almost an hour of walking on the way back because the path climbs!



# HIKES & WALKS


☀️ *Les Bruzzi*, Pianottoli-Caldarello, 24 km, GPS parking : [41.471446, 9.030653](#)

A half-hour walk (1.5 km) will take you to the Rocher de la Vénus beach and Thia beach, with a beautiful panorama at sunset along the way. [Itinerary](#) 🚶



***Le sentier du patrimoine, Monacia d'Aullène, 25 km, GPS : [41.51250, 9.01163](#)***

An easy 4 km loop in less than 2 hours of walking on a small path in the middle of the maquis which takes you to an old mill, orii, caves and the elephant rock. [Itinerary](#) 🚶




***L'Omu di Cagna, Figari, departure in the village of Gianucci, 32 km, GPS : [41.565271, 9.039677](#)***

For hikers and athletes, 3 hours of walking and climbing to reach the summit of Cagna and discover the entire extreme south of the island. Bring water, especially in summer! [Itinerary](#) 🚶



♥ 🚗 *L'oriu de Monacia d'Aullène*, 37 km, GPS parking : [41.521367, 8.978953](#)

2 km of road on a dirt path, then 20 minutes of walking. A magnificent oriu with a beautiful view of the coastline. At the end of the journey there is no more path and therefore no precise route, **you have to take the opening in the stone wall then find your way up the rocks.** [Itinerary](#) 🚶



Phot'eau Corse  
Jerôme Miranda

*La tour génoise de Campomoro*, 70 km, GPS : [41.627711,8.817549](#)

**[PARCOURS SARTENE](#)**

It's difficult to find a parking space in high season, but it's exceptional to be able to visit a Genoese tower... and overlooking the Gulf of Valinco, what a view! [Itinerary](#) 🚶 (30 minutes walking).



© Paradisu

# RESTAURANTS

📍 [Le Domaine de Piscia, Figari, 31 km, GPS : 41.545867, 9.119962](#)

Real home-made Corsican cuisine in a picturesque setting, with a superb view. Single menu.

📍 🎵 [Pozzo di Mastri, Figari, 20 km, GPS : 41.499598, 9.136058](#)

A very pretty sheepfold with a unique menu. Singing and guitar evenings and veal on the spit some evenings.

📍

[Pizzeria Chez Mika, Pianottoli, 23 km, GPS : 41.473209, 9.062434](#)

On the beach route, a large choice of generous pizzas in a family atmosphere.

[A Cuncaredda, Monacia d'Aullène, 24 km, GPS : 41.511694, 9.015167](#)

Far from the tourist hustle and bustle, very good pizzas and grills, perfect for the whole family.

📍 🎵 🌟 [Auberge U Sirenu, Sartène, 30 km, GPS : 41.571034, 8.952748](#)

[SARTENE ROUTE](#)

It's beautiful and it's good, it's worth the detour! Corsican singing evenings are regularly organized.

# ACTIVITIES

📍 [Boat rental, Pianottoli, 24 km, GPS : 41.47511, 9.07171](#)

With Pianottoli Marine, discover the west coast by sea from Bonifacio to Roccapiina.

[Kyte, windsurfing, paddle & kayak, Figari, 19 km, GPS : 41.465450, 9.069245](#)

The bay of Figari is famous for wind-surfing, or a short family kayak trip, it's always nice.

[Horse riding, Pianottoli, 24 km, GPS : 41.47378, 9.03638](#)

With A Padolla, walks and even swimming with the horses! On the small wild coves...

🌟 [Les bains de Caldane, Ste Lucie De Tallano, 68 km, GPS : 41.66450, 9.05163](#)

[SARTENE ROUTE](#)

To bathe in a natural sulfur hot spring pool. (Limited swimming time).

# CORSICAN PRODUCE GROCERY STORES

[U Porcu Ranger, Figari, Domaine de Piscia, 31 km, GPS : 41.545867, 9.119962](#)

One of the rare places where you will find charcuterie made on site by Maxence, a passionate breeder. Better to call him to see when you can pass because it's at the end of a small mountain path, but it's worth it...